

Department of Engineering
Dan Gaillet, P.E., County Engineer

3137 South Liberty Street, Canton, MS 39046
Office (601) 790-2525 FAX (601) 859-3430

MEMORANDUM

April 30, 2019

To: Sheila Jones, Supervisor, District I
Trey Baxter, Supervisor, District II
Gerald Steen, Supervisor, District III
David Bishop, Supervisor, District IV
Paul Griffin, Supervisor, District V

From: Dan Gaillet, P.E. *DG*
County Engineer

Re: AT&T Utility Permit
Endris Road

The Engineering Department recommends approval of the permit application for AT&T to bore approximately 2,168' of fiber along and under Endris Road.



PERMIT APPLICATION FOR THE CONSTRUCTION OR ADJUSTMENT OF A UTILITY WITHIN COUNTY ROAD RIGHT-OF-WAY

Utility Information: Utility Name: AT&T (nb7508@att.com)

Address: 370 Church Rd City/State/Zip: Madison, MS 39110

Contact Person: Michael Blackwell Contact's Phone: 601-859-3162

Project Information: County Road Name: Endris Rd

Beginning Location: Intersection of Endris Rd + Guter Rd Ending Location: 988 Endris Rd

Length of Project: 2,168' Section: 2+3 Township: 8-N Range: 3-E

Description of Work: Bore in 2,168' of copper cable at 4' depth. This is to provide services to new homes being built along Endris Rd.

(AT&T EWO 97J02299N)

Check Box if Appendix 1 is to be included as a part of this Application

Whereas the above stated Utility makes application to the Madison County Board of Supervisors for a Construction Permit. Attached hereto are drawings and plans for the construction of the above facilities located within Madison County owned public rights-of-way. Once stamped by the Madison County Engineering Department, these plans shall not be changed or altered without written approval of the County Engineer, or his representative. A copy of the approved permit and plans shall be on-site at all times during construction.

The Applicant Utility shall comply with all policies, procedures and construction practices as outlined in A Policy for The Accommodation of Utility Facilities within the Right-of-Way of all Public County Roads (hereinafter referred to as the "Policy"), as adopted on November 1, 2005, by the Madison County Board of Supervisors, and which is hereby made a part of this Application Agreement.

If facilities are to be located within the Rights-of-Way of the County-Federal or State Aid System, Applicant Utility also agrees to comply with applicable provisions of S.O.P. No. SA II-2-8, Accommodation of Utilities on Rights-of-Way, issued by the State Aid Engineer and dated July 1, 2005.

The Applicant Utility understands and agrees that, except as herein granted, no right, title, claim, or easement to said road right-of-way is granted by the issuance of this permit. If this Utility is listed in the general provisions of the Policy, it will be adjusted to comply with same without cost to the County, unless the variance from the Policy has been approved by the granting of the Permit pursuant to this Application.

The Applicant Utility further understands that the Utility's engineering, plant, or other personnel will be responsible for the staking and construction supervision of the work set out above and as shown on the attached plans. If work impacts traffic in any way, the appropriate traffic control shall be installed per the Manual of Uniform Traffic Control Devices, Latest Edition.

The Applicant Utility understands that the County Engineer, or his representative, may issue a Stop Work Order at any time if it is deemed that site conditions are not suitable for construction or if any of the requirements of this permit are not being met.

* Many County Roads have variable Rights-of-Way and/or no Right-of-Way at all and are maintained under a Prescriptive Easement. It is the sole responsibility of the Applicant Utility to verify the existence and limits of public rights-of-way. If none exists, it is the

responsibility of the Applicant Utility to acquire an easement for their Facilities from the applicable property owner(s). Madison County in no way verifies the limits of Right-of-Way as shown on the permit application.

The Applicant Utility shall be responsible for all future maintenance and repair of the facilities installed under this permit. The Applicant Utility shall make future adjustments to, or relocate, the facilities located within road or highway right-of-way when required for road or highway widening or other road or highway construction at no cost to Madison County. The Applicant Utility shall relocate said utilities within sixty (60) days of notification by County by registered mail, return receipt requested, unless otherwise designated by the County Engineer. Further, any maintenance, repair, or construction shall be done in such a manner as to occasion no unreasonable interference with the normal flow and safety to traffic and at the expense of the utility company. When reasonable care has been taken to locate said utility facilities within the right-of-way, the Applicant Utility understands that any damages caused by routine maintenance and construction by County forces shall be borne by the Applicant Utility.

The Applicant Utility further agrees to indemnify and hold Madison County harmless for any and all claims, accidents, damages, liabilities and expenses occasioned wholly, or in part, by any act or omission of applicant, its agents or employees. In case County shall, without fault on its own part, be made a party to any litigation commenced by or against applicant, then applicant shall protect and hold County harmless, and shall pay all costs, expenses and reasonable attorney's fees incurred or paid by County in connection with said litigation.

All underground facilities shall be installed at a depth equal to or greater than 48" below the lowest adjacent grade.

All pipes carrying liquid shall be encased under County maintained roads.

WITNESS the signature of the Applicant this the 16th day of April, 20 19.

By: Michael Blackwell
(Applicant Signature)

Title: Mgr OSP Plng + Engrg Design

Note: Applicant must be an employee of the Utility named in this application. The Madison County Board of Supervisors will not recognize a Contractor, Subcontractor, Agent, or Consulting Engineer as the Applicant. Utility Company shall be fully responsible for all work performed under this application.

I, or my authorized representative, have reviewed this application and determined that the drawing, sketches, and plans submitted by the Applicant meet the requirements of A Policy for The Accommodation of Utility Facilities within the Right-of-Way of all Public County Roads.

By: [Signature]
Dan Gaillet, P.E. **TB**
County Engineer

AGREED TO AND APPROVED BY:

Madison County Board President

Date: _____

ENTERED INTO THE MINUTES OF THE BOARD OF SUPERVISORS OF MADISON COUNTY, MISSISSIPPI ON THIS _____ DAY OF _____, 20_____.

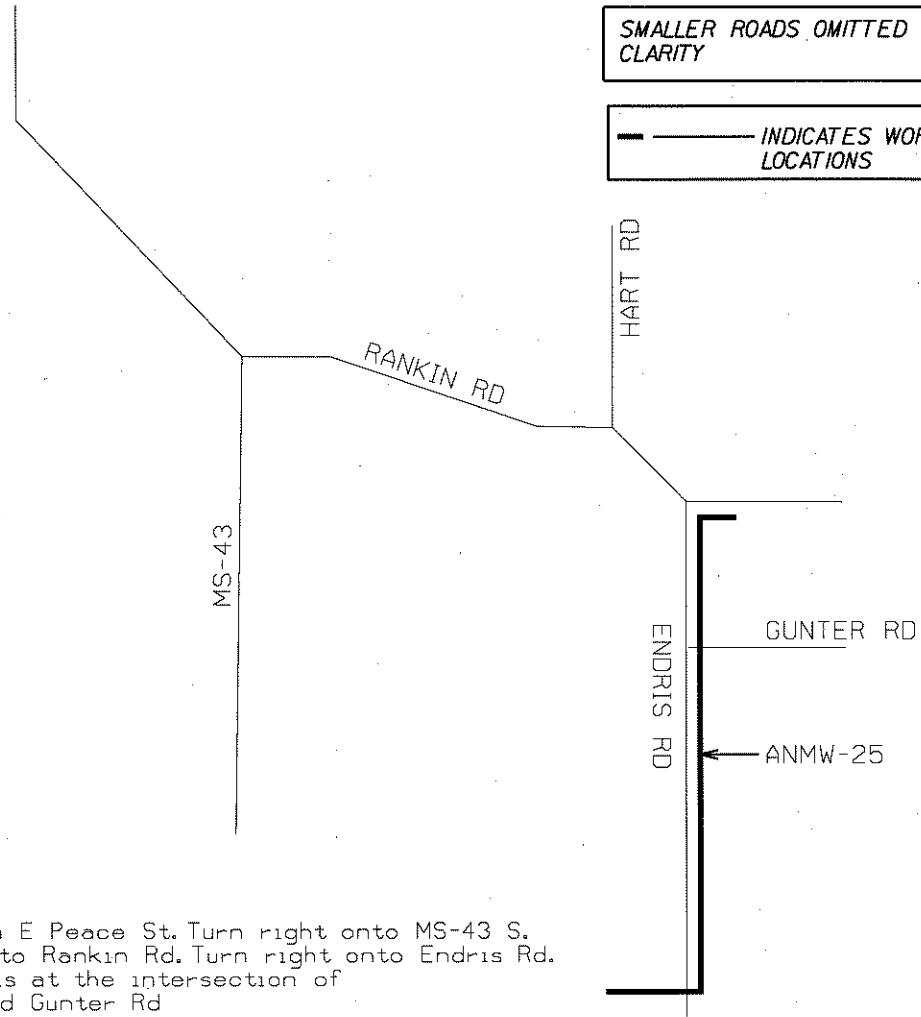
**GIS approved 4/8/19*

Vicinity Map
CANTON, MS/MADISON COUNTY
2.5 MI. TO HWY-43



SMALLER ROADS OMITTED FOR CLARITY

INDICATES WORK LOCATIONS



Head east on E Peace St. Turn right onto MS-43 S.
Turn left onto Rankin Rd. Turn right onto Endris Rd.
Destination is at the intersection of
Endris Rd and Gunter Rd

VICINITY MAP



BURIED SYMBOL LEGEND

Proposed	Existing	Description
		BURIED CABLE
		BUR JOINT-TRENCH
		ENCLOSURE
		ENCLOSURE
		MANHOLE
		PIPE/CONDUIT
		CABLE MARKER
		BURIED SVC WIRE
		JOINT-TRENCH SVC
	N/A	BORE
	N/A	CUT PAVEMENT
	N/A	SPLICING PIT
200' @ (24")	N/A	TRENCH LEN@DEPTH

ATTSE

PROPOSED TELEPHONE FACILITIES
ON RIGHT OF WAY OF
MADISON COUNTY

ENDRIS RD

Exchange:
MADISON 601859

Designer:
Blackwell, Michael

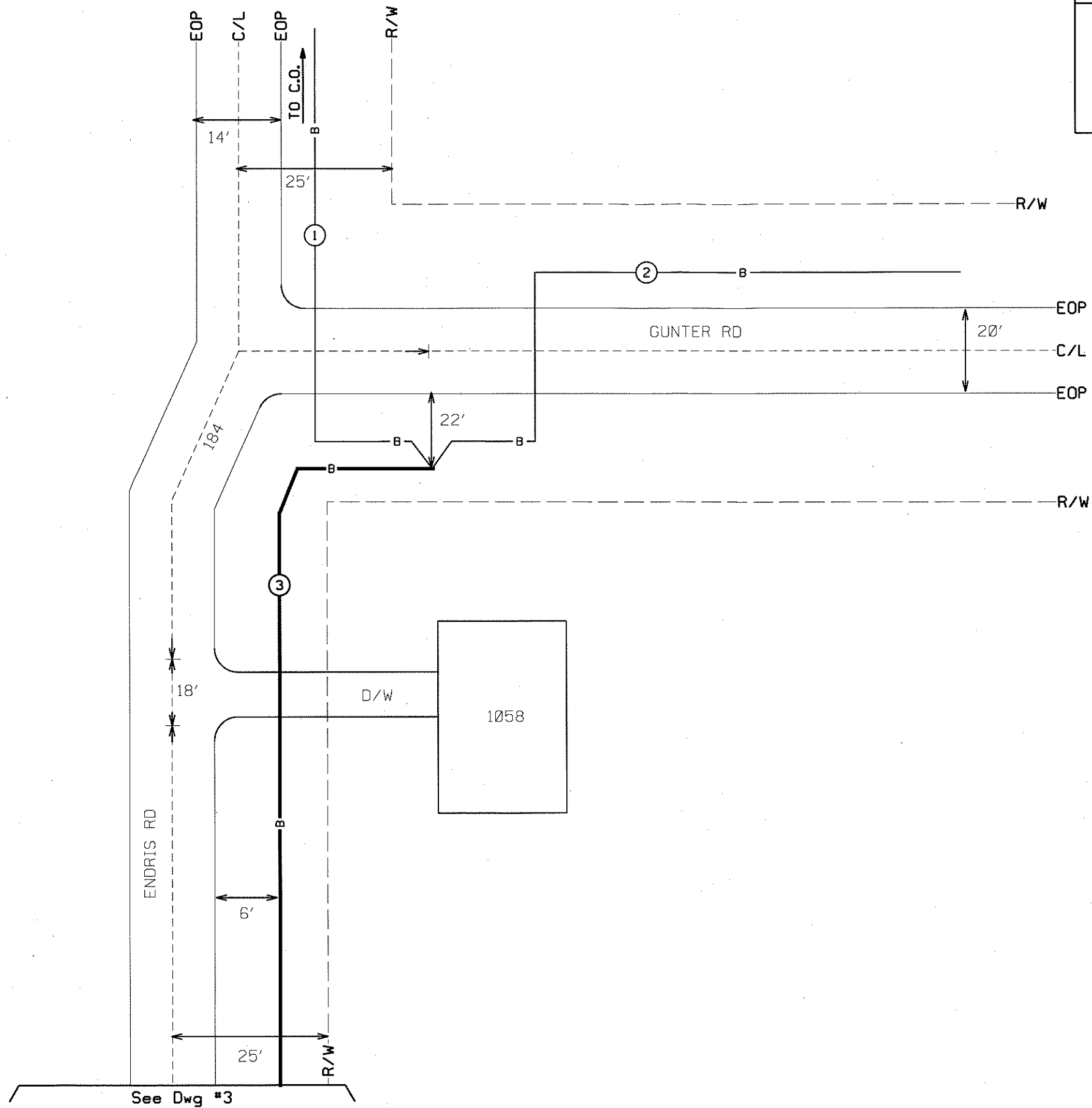
Phone:
601-859-3162

Authorization:
97J02299N

Dwg. 1 of 3



CAUTION
Volts to Ground
301V-15kV




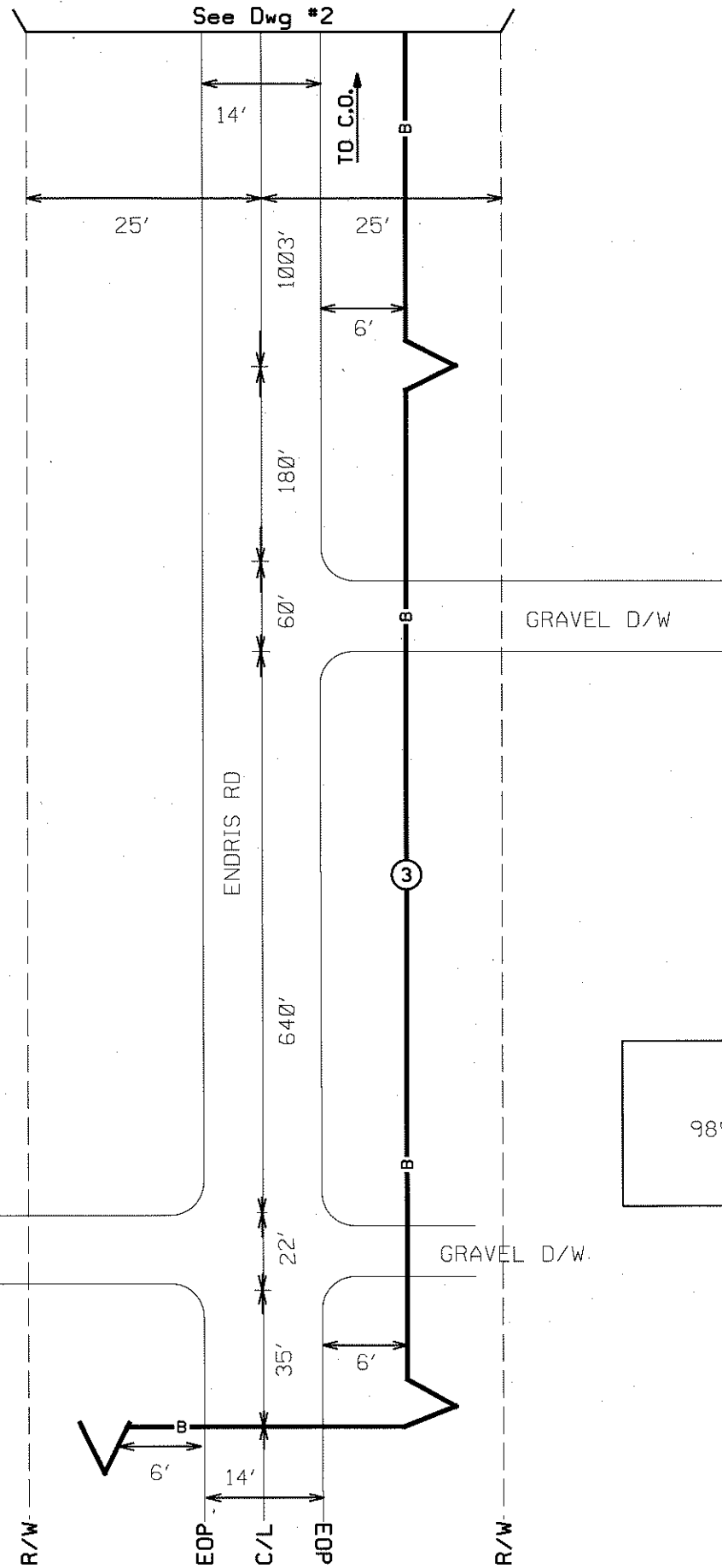


ATTSE	
PROPOSED TELEPHONE FACILITIES ON RIGHT OF WAY OF MADISON COUNTY	
ENDRIS RD	
Exchange:	MADISON 601859
Designer:	Blackwell, Michael
Phone:	601-859-3162
Authorization:	97J02299N
Dwg.	2 of 3

CAUTION

Volts to Ground

301V-15kV



ATTSE

PROPOSED TELEPHONE FACILITIES
ON RIGHT OF WAY OF
MADISON COUNTY

ENDRIS RD

Exchange:
MADISON 601859

Designer:
Blackwell, Michael

Phone:
601-859-3162

Authorization:
97J02299N

Dwg. 3 of 3